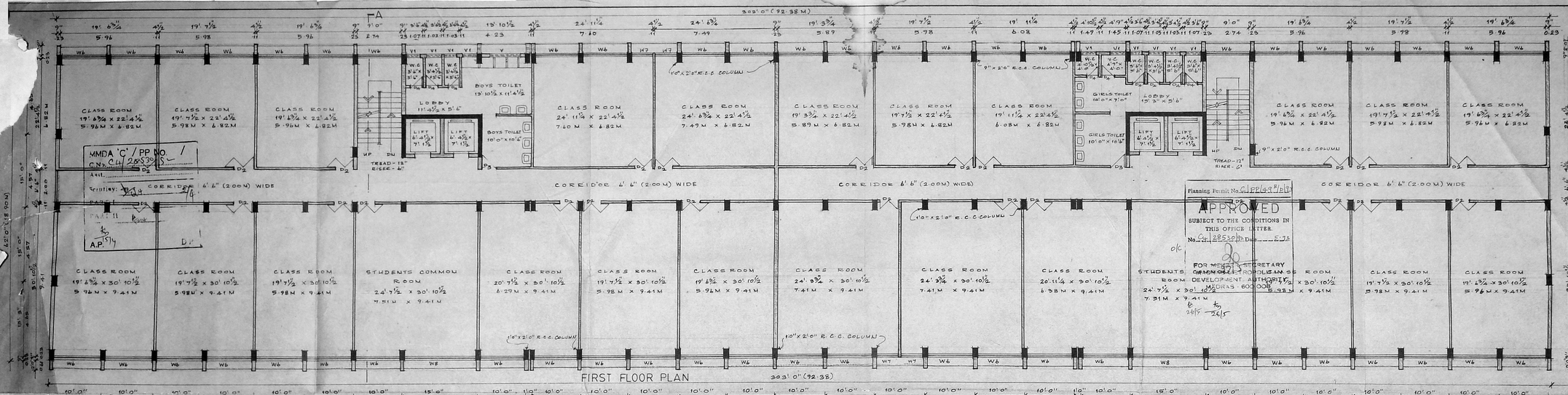

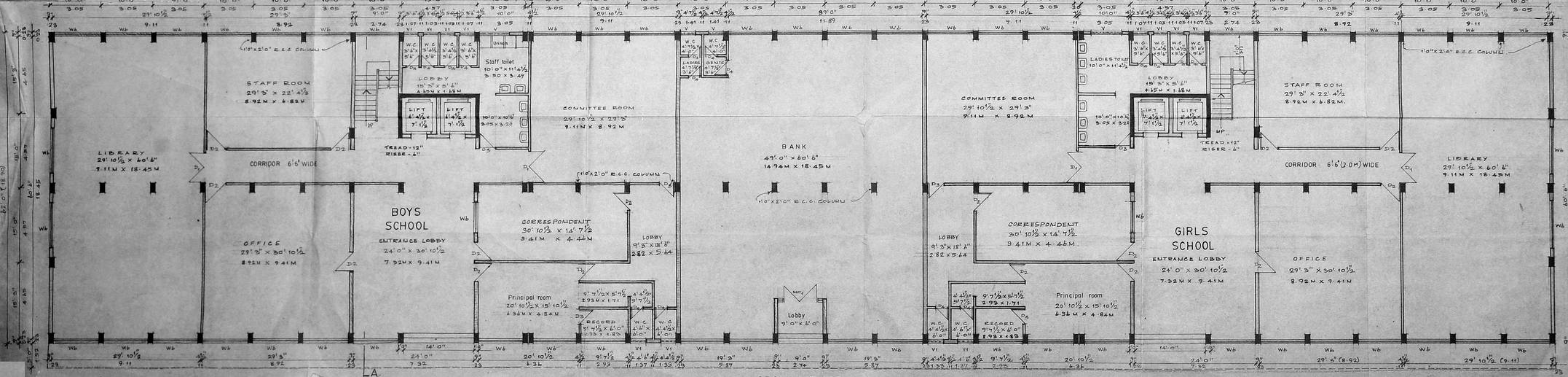

SPECIFICATIONS :-

1. THE BUILDING SHALL HAVE R.C.C. REINFORCED CEMENT CONCRETE STRUCTURE WITH 9" BRICK MASONRY WALLS FOR EXTERNAL AND 4½ BRICK PARTITIONS WALLS FOR INTERIOR PORTIONS.
2. UNDERSIDE OF R.C.C. SLAB AND ALL OTHER EXPOSED CONCRETE SURFACES SHALL BE PLASTERED IN C.M. 1:4 AND FINISHED THREE COATS OF CEMENT PAINT.
3. ROOF SLAB OVER GROUND, FIRST, SECOND AND THIRD FLOORS SHALL BE OF SUITABLE THICKNESS IN R.C.C. 1:2:4 AND UNDERSIDE PLASTERED IN C.M. 1:4.
4. FLOORING SHALL BE DONE IN MOSAIC WITH MARBLE AND STONE CHIPS OF SIZE AND COLOUR.
5. WEATHERING COURSE SHALL BE LAID TO SLOPE IN BRICK JELLY LIME MORTAR HAVE 4" THICK AND FINISHED WITH COURSE OF COUNTRY TILES.

SCHEDULE OF JOINERIES

MD1	9'0" x 7'6" / 2.74 x 2.29	ALUMINIUM GLAZED DOOR.
D1	6'0" x 7'6" / 1.83 x 2.29	COUNTRY WOOD DOOR.
D2	3'6" x 7'6" / 1.07 x 2.29	COUNTRY WOOD DOOR.
D3	3'0" x 7'6" / 0.91 x 2.29	COUNTRY WOOD DOOR.
D4	2'6" x 7'6" / 0.76 x 2.29	COUNTRY WOOD DOOR.
W6	9'0" x 5'0" / 2.74 x 1.52	M.S. GLAZED WINDOW.
V	6'0" x 2'0" / 1.83 x 0.61	M.S. GLAZED VENTILATOR.
V1	3'0" x 2'0" / 0.91 x 0.61	M.S. GLAZED VENTILATOR.
W7	4'6" x 5'0" / 1.37 x 1.52	M.S. GLAZED WINDOW
W8	14'0" x 5'0" / 4.26 x 1.52	M.S. GLAZED WINDOW.
W9	6'-4" x 5'0" / 2.08 x 1.52	M.S. GLAZED WINDOW

AREA STATEMENTS :-

	SQ. FT.	SQ. M.
1. PLOT EXTENT	5,29,373.00	49,198.23
2. F.S.I. PERMISSIBLE 1:2.5	6,61,716.25	61,497.77
EXISTING BUILDING		
1. GIRLS HOSTEL		
(i) GROUND FLOOR	8,983.00	834.85
(ii) FIRST FLOOR	8,983.00	834.85
TOTAL BUILT UP AREA	17,966.00	1669.70
2. EXISTING QUARTERS		
(i) GROUND FLOOR	1,347.00	127.04
(ii) FIRST FLOOR	1,347.00	127.04
TOTAL BUILT UP AREA	2,694.00	254.08
3. EXISTING STAFF QUARTERS	733.00	68.12
4. EXISTING ORPHANAGE		
(i) GROUND FLOOR	32,023.00	2976.11
5. EXISTING TOILET BLOCK	559.00	52.00
6. EXISTING MOSQUE	3,522.00	327.32
TOTAL EXISTING AREA	57,547.00	5,348.29
7. PROPOSED BUILDING		
(i) GROUND FLOOR	18,786.00	1745.91
(ii) FIRST FLOOR	18,786.00	1745.91
(iii) SECOND FLOOR	18,786.00	1745.91
(iv) THIRD FLOOR	18,786.00	1745.91
TOTAL BUILT UP AREA	75,144.00	6,983.64
8. EXISTING + PROPOSED	1,32,691.00	12,331.93
9. F.S.I. CONSUMED = 0.25		

PROPOSED SCHOOL BUILDING FOR THE ANJUMAN-E-HIMAYATH-E-ISLAM AT 16, NORTH BOAG ROAD, BEARING T.S.NO: 4835/3, BLOCK NO: 111 CORPORATION DIVISION NO: 122 T.NAGAR MADRAS-600 017

SIGNATURE OF OWNER :-

MR. M. MAHAFUZHI HUQ
HONY. SECRETARY
ANJUMAN-E-HIMAYATH-E-ISLAM

SIGNATURE OF LICENCED SURVEYOR :-

R. DEVANATHAN
REGISTERED ARCHITECT
REG. No. 35
CORPORATION OF MADRAS

PROPOSED WORK | PLOT BOUNDRY
ACCESS ROAD

SCALE	DATE	JOB NO	DRG NO	DRAWN.
1" = 8'-0"	11-12-91		M2	

ENVIRONMENTAL ARCHITECTS
24, KODANDARAMAN HIGH ROAD
MADRAS - 600 034.



TERRACE FLOOR PLAN

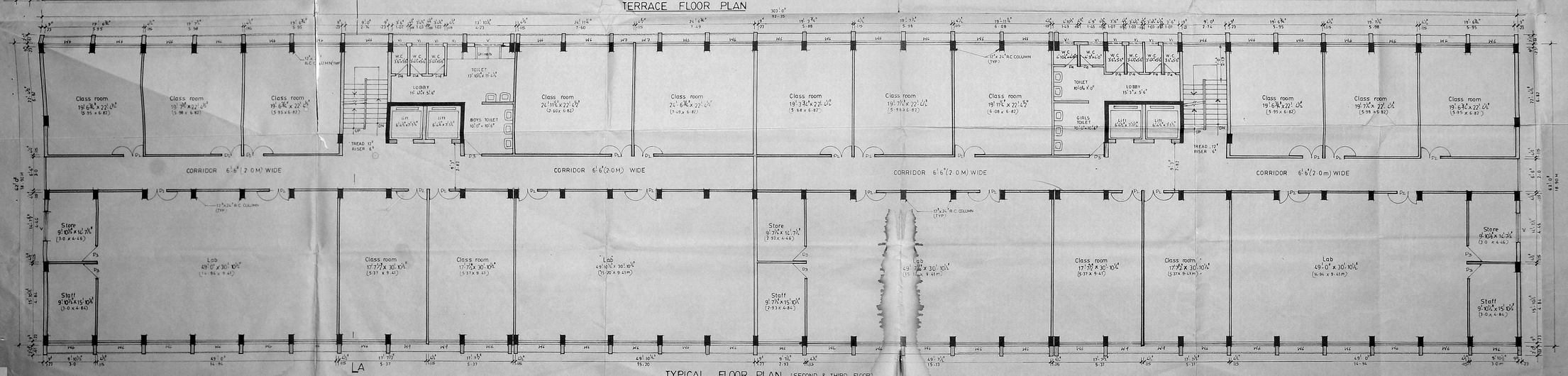

TYPICAL FLOOR PLAN (SECOND & THIRD FLOOR)

CMDA 'C' / PP NO. 1
C.N.S. C4/285 30/95
Asst.
Scrutiny: 3/4
PART I
PART II
APR 97
D.P.

Planning Permit No. C/PP/4-90/6/95

APPROVED
SUBJECT TO THE CONDITIONS IN THIS OFFICE LETTER.
No. C4/28530/95 Date 5-2-96
FOR MEMBER-SECRETARY
MADRAS METROPOLITAN DEVELOPMENT AUTHORITY
MADRAS - 600 008.

O/C
2615
2615

N

PROPOSED SCHOOL BUILDING FOR THE ANJUMAN-E-HIMAYATH-E-ISLAM AT 16. NORTH BOAG ROAD BEARING T.S.NO: 483 5/3, BLOCK NO: 111 CORPORATION DIVISION NO: 122 T. NAGAR, MADRAS 600 017.

SIGNATURE OF OWNER	SIGNATURE OF LICENSED SURVEYOR:
MR. M. MAHAFUZUL HUQ HONY SECRETARY, ANJUMAN-E-HIMAYATH-E-ISLAM	R. DEVANATHAN, REGISTERED ARCHITECT REG. No. 32, CORPORATION OF MADRAS
PROPOSED WORK	PLOT BOUNDARY
ACCESS ROAD	

SCALE	DATE	JOB NO	DRG NO	DRAWN
1" = 8'-0"	16-12-91		M3	

ENVIRONMENTAL ARCHITECTS
3 A KODAMBAKKAM HIGH ROAD
MADRAS - 600 034



FRONT ELEVATION

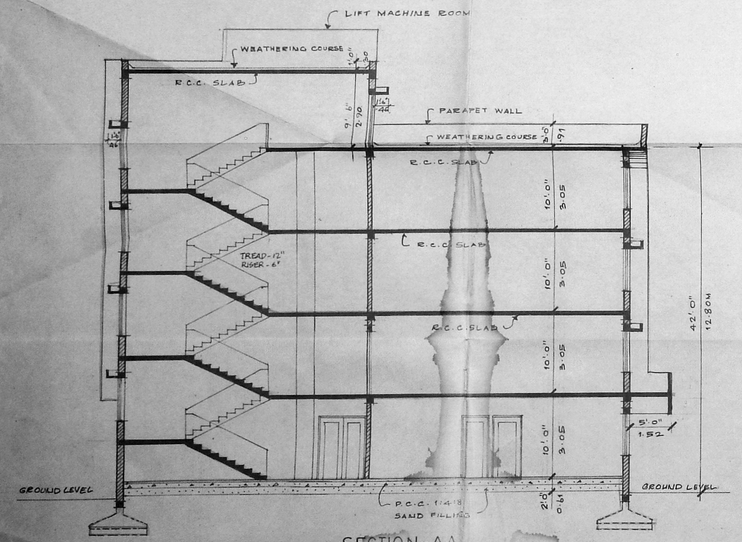

SECTION-AA

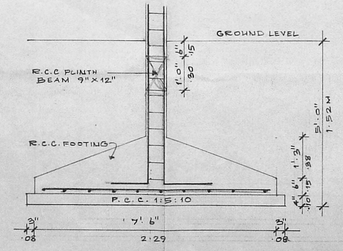

DETAIL OF FOUNDATION

Planning Permit No. C/PP/497/6/93

APPROVED

SUBJECT TO THE CONDITIONS IN THIS OFFICE LETTER.

No. C4/28530/92 Date 5.93

FOR MEMBER-SECRETARY
MADRAS METROPOLITAN DEVELOPMENT AUTHORITY
MADRAS 600 008.

MMDA C/PP No. 1
No. C4/28539/92
Scrutiny: 4/4
PART I
PART II
DP

PROPOSED SCHOOL BUILDING FOR THE ANJUMAN-E-HIMAYATH-E-ISLAM AT 16. NORTH BOAG ROAD, BEARING T.S. NO: 4835/3, BLOCK NO: 111
CORPORATION DIVISION NO: 122
T. NAGAR MADRAS-600 017

SIGNATURE OF OWNER:
MR. M. MAHAFUZUL-HUQ
HONY-SECRETARY
ANJUMAN-E-HIMAYATH-E-ISLAM

SIGNATURE OF LICENSED SURVEYOR:
R. DEVANATHAN
REGISTERED ARCHITECT
REG. No. 35
CORPORATION OF MADRAS

PROPOSED WORK
ACCESS ROAD
PLOT BOUNDRY

SCALE	DATE	JOB NO	DRG NO:	DRAWN
1"=8'-0"			M4	

ENVIRONMENTAL ARCHITECTS
34, KODAMBAKKAM HIGH ROAD
MADRAS- 600 034.